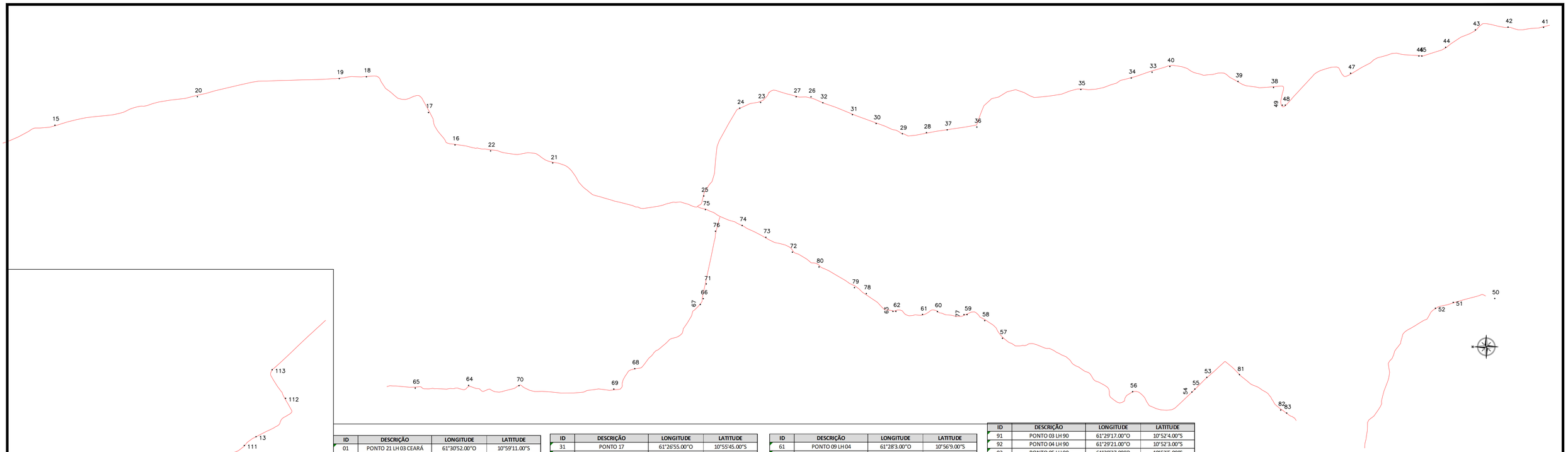

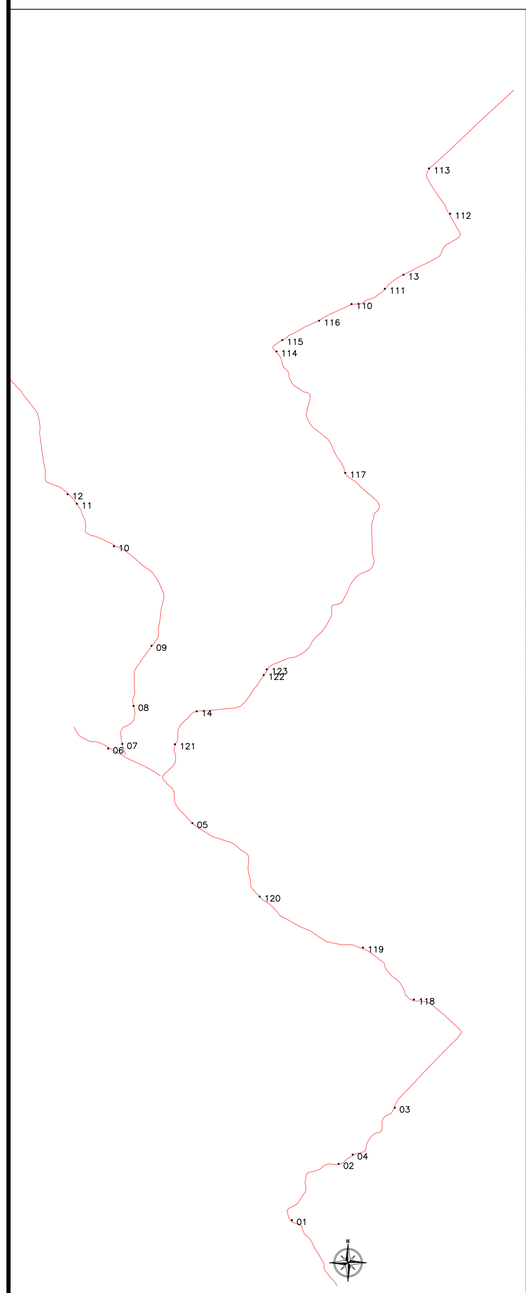

ID	DESCRIÇÃO	LONGITUDE	LATITUDE
01	PONTO 21 LH 03 CEARÁ	61°30'52.00"O	10°59'11.00"S
02	PONTO 20 LH 03 CEARÁ	61°30'42.00"O	10°58'59.00"S
03	PONTO 18 LH 03 CEARÁ	61°30'30.00"O	10°58'47.00"S
04	PONTO 19 LH 03 CEARÁ	61°30'39.00"O	10°58'57.00"S
05	PONTO 14 LH 03 CEARÁ	61°31'13.82"O	10°57'46.7"S
06	PONTO 01 LH 102	61°31'32.00"O	10°57'31.00"S
07	PONTO 01 LH 98	61°31'29.00"O	10°57'30.00"S
08	PONTO 02 LH 98	61°31'26.62"O	10°57'21.9"S
09	PONTO 03 LH 98	61°31'22.79"O	10°57'9.10"S
10	PONTO 04 LH 98	61°31'31.00"O	10°56'48.00"S
11	PONTO 05 LH 98	61°31'39.00"O	10°56'39.00"S
12	PONTO 06 LH 98	61°31'41.00"O	10°56'37.00"S
13	PONTO 03 LH 03 CEARÁ	61°30'29.00"O	10°55'50.00"S
14	PONTO 12 LH 03 CEARÁ	61°31'13.00"O	10°57'23.00"S
15	PONTO 01	61°27'0.00"O	10°51'16.00"S
16	PONTO 02	61°27'6.00"O	10°53'31.00"S
17	PONTO 03	61°26'55.00"O	10°53'22.00"S
18	PONTO 04	61°26'42.95"O	10°53'1.00"S
19	PONTO 05	61°26'43.59"O	10°52'51.8"S
20	PONTO 06	61°26'50.00"O	10°52'4.00"S
21	PONTO 07	61°27'12.00"O	10°54'4.00"S
22	PONTO 08	61°27'8.00"O	10°53'43.00"S
23	PONTO 09	61°26'51.00"O	10°55'14.00"S
24	PONTO 10	61°26'53.00"O	10°55'7.00"S
25	PONTO 11	61°27'23.00"O	10°54'55.00"S
26	PONTO 12	61°26'49.00"O	10°55'31.00"S
27	PONTO 13	61°26'49.00"O	10°55'26.00"S
28	PONTO 14	61°27'1.00"O	10°56'10.00"S
29	PONTO 15	61°27'1.44"O	10°56'1.90"S
30	PONTO 16	61°26'58.00"O	10°55'53.00"S

ID	DESCRIÇÃO	LONGITUDE	LATITUDE
31	PONTO 17	61°26'55.00"O	10°55'45.00"S
32	PONTO 18	61°26'51.00"O	10°55'35.00"S
33	PONTO 19	61°26'40.00"O	10°57'26.00"S
34	PONTO 20	61°26'42.00"O	10°57'19.00"S
35	PONTO 21	61°26'46.00"O	10°57'2.00"S
36	PONTO 22	61°26'59.00"O	10°56'27.00"S
37	PONTO 23	61°27'0.00"O	10°56'17.00"S
38	PONTO 24	61°26'45.00"O	10°58'7.00"S
39	PONTO 25	61°26'43.00"O	10°57'55.00"S
40	PONTO 26	61°26'38.00"O	10°57'32.00"S
41	PONTO 27	61°26'24.00"O	10°59'38.00"S
42	PONTO 28	61°26'24.00"O	10°59'26.00"S
43	PONTO 29	61°26'25.00"O	10°59'15.00"S
44	PONTO 30	61°26'31.00"O	10°59'5.00"S
45	PONTO 31	61°26'34.00"O	10°58'57.00"S
46	PONTO 32	61°26'34.00"O	10°58'56.00"S
47	PONTO 33	61°26'40.00"O	10°58'33.00"S
48	PONTO 34	61°26'51.00"O	10°58'11.00"S
49	PONTO 35	61°26'51.00"O	10°58'10.00"S
50	PONTO 01 TRAVESSÃO LH 07	61°27'56.57"O	10°59'22.00"S
51	PONTO 02 TRAVESSÃO LH 07	61°27'58.00"O	10°59'8.00"S
52	PONTO 03 TRAVESSÃO LH 07	61°28'0.00"O	10°59'2.00"S
53	PONTO 01 LH 04	61°28'24.00"O	10°57'45.00"S
54	PONTO 02 LH 04	61°28'29.00"O	10°57'40.00"S
55	PONTO 03 LH 04	61°28'28.00"O	10°57'41.00"S
56	PONTO 04 LH 04	61°28'29.00"O	10°57'20.00"S
57	PONTO 05 LH 04	61°28'11.00"O	10°56'36.00"S
58	PONTO 06 LH 04	61°28'5.00"O	10°56'30.00"S
59	PONTO 07 LH 04	61°28'3.00"O	10°56'24.00"S
60	PONTO 08 LH 04	61°28'2.00"O	10°56'14.00"S

ID	DESCRIÇÃO	LONGITUDE	LATITUDE
61	PONTO 09 LH 04	61°28'3.00"O	10°56'9.00"S
62	PONTO 10 LH 04	61°28'2.00"O	10°55'60.00"S
63	PONTO 11 LH 04	61°28'2.00"O	10°55'59.00"S
64	PONTO 01 LH SEISCINHA	61°28'28.00"O	10°53'36.00"S
65	PONTO 02 LH SEISCINHA	61°28'29.00"O	10°53'18.00"S
66	PONTO 03 LH SEISCINHA	61°27'58.00"O	10°54'55.00"S
67	PONTO 04 LH SEISCINHA	61°28'0.00"O	10°54'54.00"S
68	PONTO 05 LH SEISCINHA	61°28'22.00"O	10°54'32.00"S
69	PONTO 06 LH SEISCINHA	61°28'29.00"O	10°54'25.00"S
70	PONTO 07 LH SEISCINHA	61°28'28.00"O	10°53'53.00"S
71	PONTO 08 LH SEISCINHA	61°27'53.00"O	10°54'56.00"S
72	PONTO 12 LH 04	61°27'42.00"O	10°55'25.00"S
73	PONTO 13 LH 04	61°27'37.00"O	10°55'16.00"S
74	PONTO 14 LH 04	61°27'33.00"O	10°55'8.00"S
75	PONTO 15 LH 04	61°27'27.62"O	10°54'55.6"S
76	PONTO 09 LH SEISCINHA	61°27'35.00"O	10°54'59.00"S
77	PONTO 16 LH 04	61°28'3.00"O	10°56'23.00"S
78	PONTO 17 LH 04	61°27'56.00"O	10°55'50.00"S
79	PONTO 18 LH 04	61°27'54.00"O	10°55'46.00"S
80	PONTO 19 LH 04	61°27'47.00"O	10°55'34.00"S
81	PONTO 20 LH 04	61°28'23.00"O	10°57'56.00"S
82	PONTO 21 LH 04	61°28'35.00"O	10°58'10.00"S
83	PONTO 22 LH 04	61°28'36.00"O	10°58'12.00"S
84	PONTO 01 LH 94	61°30'50.00"O	10°54'0.00"S
85	PONTO 02 LH 94	61°31'9.00"O	10°53'41.00"S
86	PONTO 03 LH 94	61°31'12.00"O	10°53'39.00"S
87	PONTO 04 LH 94	61°31'38.00"O	10°53'34.00"S
88	PONTO 05 LH 94	61°31'47.00"O	10°53'30.00"S
89	PONTO 01 LH 90	61°28'45.00"O	10°51'57.00"S
90	PONTO 02 LH 90	61°29'5.00"O	10°52'3.00"S

ID	DESCRIÇÃO	LONGITUDE	LATITUDE
91	PONTO 03 LH 90	61°29'17.00"O	10°52'4.00"S
92	PONTO 04 LH 90	61°29'21.00"O	10°52'3.00"S
93	PONTO 05 LH 90	61°29'27.00"O	10°52'3.00"S
94	PONTO 06 LH 90	61°29'30.00"O	10°52'6.00"S
95	PONTO 07 LH 90	61°29'38.00"O	10°52'2.00"S
96	PONTO 08 LH 90	61°30'28.00"O	10°52'7.00"S
97	PONTO 09 LH 90	61°31'2.00"O	10°52'8.00"S
98	PONTO 10 LH 90	61°31'21.00"O	10°52'8.00"S
99	PONTO 01 LH 86	61°28'32.00"O	10°50'28.00"S
100	PONTO 02 LH 86	61°28'33.00"O	10°50'21.00"S
101	PONTO 03 LH 86	61°28'41.00"O	10°50'18.00"S
102	PONTO 04 LH 86	61°28'55.00"O	10°50'18.00"S
103	PONTO 05 LH 86	61°29'2.00"O	10°50'12.00"S
104	PONTO 06 LH 86	61°29'10.00"O	10°50'7.00"S
105	PONTO 07 LH 86	61°29'22.00"O	10°49'59.00"S
106	PONTO 08 LH 86	61°29'29.00"O	10°49'52.00"S
107	PONTO 09 LH 86	61°29'52.00"O	10°49'49.00"S
108	PONTO 10 LH 86	61°29'54.00"O	10°49'48.00"S
109	PONTO 11 LH 86	61°30'15.00"O	10°49'50.00"S
110	PONTO 05 LH 03 CEARÁ	61°30'40.17"O	10°55'56.3"S
111	PONTO 04 LH 03 CEARÁ	61°30'33.00"O	10°55'53.00"S
112	PONTO 02 LH 03 CEARÁ	61°30'19.00"O	10°55'37.00"S
113	PONTO 01 LH 03 CEARÁ	61°30'23.63"O	10°55'27.4"S
114	PONTO 08 LH 03 CEARÁ	61°30'56.24"O	10°56'6.50"S
115	PONTO 07 LH 03 CEARÁ	61°30'55.00"O	10°56'4.00"S
116	PONTO 06 LH 03 CEARÁ	61°30'47.08"O	10°55'59.9"S
117	PONTO 09 LH 03 CEARÁ	61°30'41.33"O	10°56'32.2"S
118	PONTO 17 LH 03 CEARÁ	61°30'26.00"O	10°58'24.00"S
119	PONTO 16 LH 03 CEARÁ	61°30'37.00"O	10°58'13.00"S
120	PONTO 15 LH 03 CEARÁ	61°30'59.27"O	10°58'2.3"S
121	PONTO 13 LH 03 CEARÁ	61°31'17.64"O	10°57'30.00"S
122	PONTO 11 LH 03 CEARÁ	61°30'58.65"O	10°57'15.2"S
123	PONTO 10 LH 03 CEARÁ	61°30'58.00"O	10°57'14.00"S

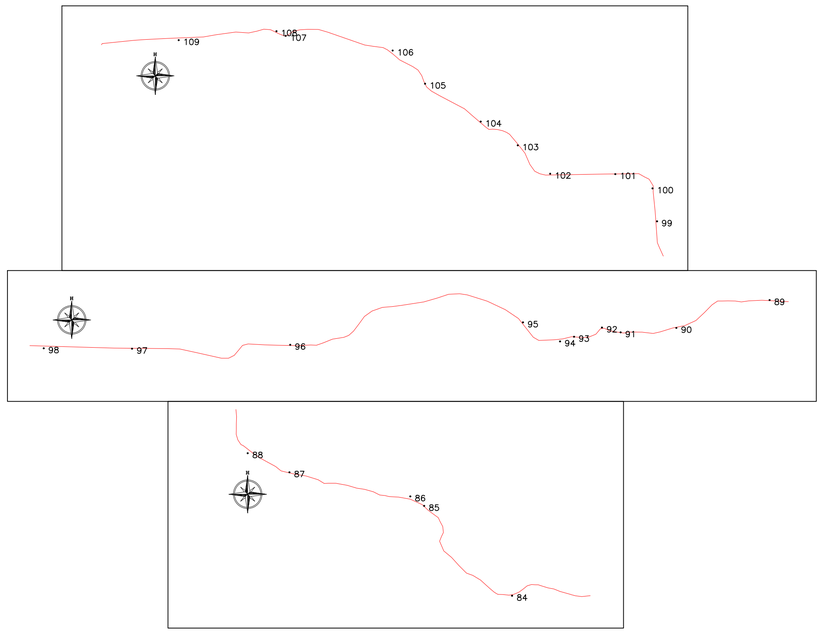

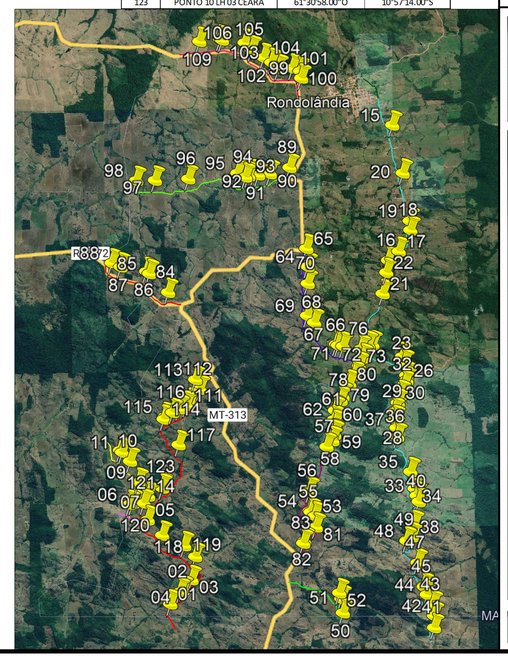

REVISÃO	DATA	DESCRIÇÃO

PROJETO DE DRENAGEM PLUVIAL

OBRA:

PROPRIETÁRIO:
CPF/ CNPJ: PREFEITURA MUNICIPAL DE RONDOLÂNDIA
04.221.486/0001-49

ENDEREÇO: LINHAS VICINAIS DIVERSAS / RONDOLÂNDIA-MT

AUTOR DO PROJETO:
CREA/ CAU: JANETE MOREIRA LOPES
ENGENHEIRA CIVIL
CREA: 9742 D/RO

Janete Moreira Lopes
Responsável Técnica
Engenheira Civil CREA: 9742D/RO

RESP. P/ EXECUÇÃO:
CREA/ CAU:

ESCALA:	ASSUNTO:	FOLHA Nº:
SEM ESCALA	MAPAS	ARQ 01/01

NOME DO ARQUIVO DIGITAL: